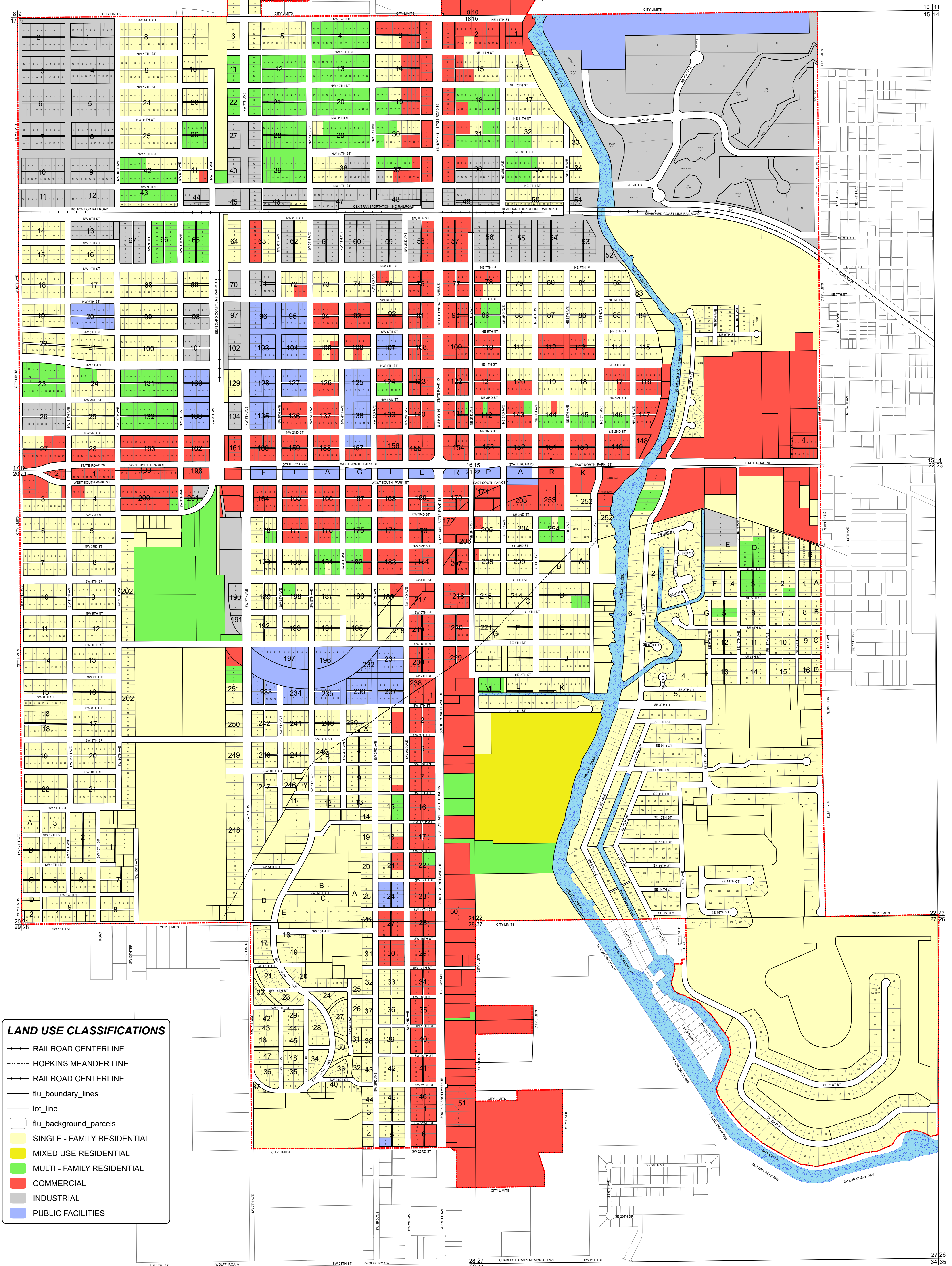



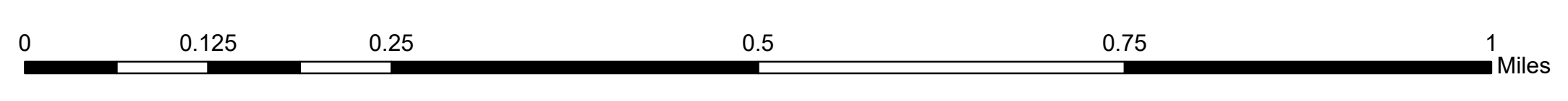
# City of Okeechobee Future Land Use



**LAND USE CLASSIFICATIONS**

- RAILROAD CENTERLINE
- HOPKINS MEANDER LINE
- RAILROAD CENTERLINE
- flu\_boundary\_lines
- lot\_line
- flu\_background\_parcels
- YELLOW SINGLE - FAMILY RESIDENTIAL
- GREEN MIXED USE RESIDENTIAL
- RED MULTI - FAMILY RESIDENTIAL
- INDUSTRIAL
- PUBLIC FACILITIES

On December 31, 2020 changes were made to the Official Comprehensive Plan Future Land Use Map. Land Use Changes, Alley/Street Closings thru Petition #20-002-SC, Ord #1220 are reflected herein.  
City of Okeechobee, FL  
City Clerk: Lane Garniotea



Date Saved: 2/26/2021 12:06:22 PM

**General Notes:**  
Alleys shown hereon are 15 or 20 feet in width. See appropriate subdivision plat for specific alley widths. This map has been compiled from the most current data available. The City of Okeechobee is not responsible for any errors or omissions contained herein.



10 11  
15 14  
17 16  
15 14  
15 14  
22 23  
27 26  
27 26  
34 35